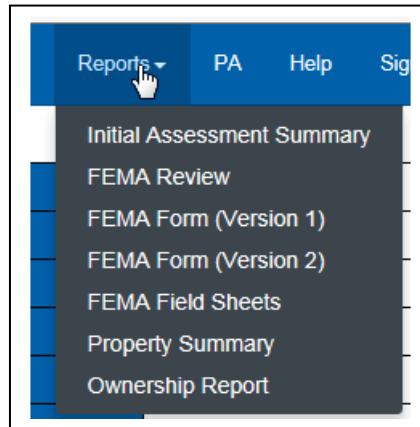


IDAM2 Reports



Initial Assessment Summary

<input type="radio"/> Estimated <input checked="" type="radio"/> Verified							
Show Either PDA (Verified) Damages, or Estimated Damages							
Local Initial Damage Assessment Team Report _____ Summary Report _____ Note: the number in parentheses corresponds to the paragraph number in the instructions							
(1a) County: volusia	Page _____ of _____						
(1b) Municipality: _____							
(2) Incident Type: Hurricane							
(3) Incident Period: 2015-05-20 - 2015-05-20							
(4) Date of Survey 2015-05-20							
HOUSING AND BUSINESSES							
Structure Type (6)	Total Damaged (7)	Affected Habitable (8)	Minor Damage <50% (9)	Major Damage >50% (10)	Destroyed Perm. Uninhabitable (11)	Total Losses (12)	Meets SBA Criteria** (13)
(6a) Homes (Single & Multi-Family)	202	110	54	34	4	\$27,440,440	38
(6b) Mobile Homes	0	0	0	0	0	\$0	0
(6c) Businesses	100	36	29	28	7	\$18,513,300	35
(13) Total	302	146	83	62	11	\$46,782,154	73
** SBA Criteria: 40% or greater uninsured damage							
PUBLIC FACILITIES							
Facility Type (14)	Total Number Damaged (15)	Category A (16)	Category B (17)	Category C-G (18)	Total* (19)		
(14a) State Government		\$0	\$0	\$0	\$0		
(14b) Local Government	3	\$1,375,132	\$0	\$395	\$1,375,527		
(14c) Private Non-profit		\$0	\$0	\$0	\$0		
(20) Total	2	\$1,375,132	\$0	\$395	\$1,375,527		
TOTAL DAMAGES							
(21) Homes & Businesses		(22) Public Facilities		(23) GRAND TOTAL*			
\$46,782,154		\$1,375,527		\$48,157,681			
Date(s) of Survey: 2015-05-20				State Rep:			
Date Report Prepared: 06-20-2018				County Rep:			

1 page report – allows you to see totals based on estimated or verified damage amounts

There are 3 sections:

- Housing and Businesses
- Public Facilities
- Total Damages

HOUSING AND BUSINESSES

- Groups by Structure Type
 - Homes (SFR & MF)
 - Mobile Homes
 - Businesses
- Counts Total Damaged and separates counts by:
 - Affected
 - Minor
 - Major
 - Destroyed
- Total Losses (**only records damaged property where there is no insurance**)
- Meets SBA Criteria (**only counts damaged property where they are 40% or greater - uninsured damage**)

PUBLIC FACILITIES

- Groups by Facility Type
 - State
 - Local
 - Private Non-profit
- Counts Total Damaged
- Separates Value of Damages by:
 - Category A
 - Category B
 - Category C-G
 - Total

TOTAL DAMAGES

- Totals by
 - Homes & Businesses
 - Public Facilities
 - Grand Total

FEMA Review

Shows individual list of all properties where damage was recorded, but the ownership and insurance information was left undone.

Damaged parcels missing FEMA data.						
<div> <input type="text" value="Search"/> <input type="button" value="↺"/> <input type="button" value="📄"/> <input type="button" value="🔍"/> <input type="button" value="👤"/> </div>						
Parcel	Owner	Site	Building Type	Damage Amount	Damage Category	Edit Missing FEMA Data
3478843	10 ALIBON LANE LLC	10 ALIBON LN DAYTONA BEACH 32114	BIZ	\$965,517	Major	
3395409	7 ELEVEN INC	301 S PENINSULA DR DAYTONA BEACH 32118	BIZ	\$30,366	Affected	
3276531	ABACO PROPERTIES LLC TR	530 WHITE ST DAYTONA BEACH 32114	SF	\$14,313	Affected	
3276531	ABACO PROPERTIES LLC TR	530 WHITE ST DAYTONA BEACH 32114	SF	\$14,313	Affected	
3276540	A HELPING HAND LLC	526 WHITE ST DAYTONA BEACH 32114	SF	\$12,383	Affected	
3276540	A HELPING HAND LLC	526 WHITE ST DAYTONA BEACH 32114	SF	\$12,383	Affected	

FEMA Form (Version 1)

Street

Damage Category

Column Definitions & Page Tools

<

>

1

1 2 3 4 5 6 . 10 . 17 18 19 20 21 22

Show All 317 Records

COUNTY	USNG	AFFECTED				MINOR				MAJOR				DESTROYED				INACCESSIBLE	SECONDARY	FLOOD DEPTH		
fl_volusia	17RNN	Type	O	R	Ins	LO	Type	O	R	Ins	LO	Type	O	R	Ins	LO	Type				O	R
3421	PHONETIA DR	83623	94747					SF														
2005	S RIVERSIDE DR	10608	04720									MF										24
1208	S RIDGEWOOD AV	09613	05805	BIZ			X															
102	N RIVERSIDE DR	09226	07220																			

- Replica of the FEMA form that is filled out with damage input information and shows:
 - Situs Address
 - USNG Numbers (US National Grid)
 - Damage Level categories
 - Structure Type
 - Own/Rent
 - Insurance
 - Low Income
 - Inaccessible
 - Secondary
 - Flood Depth
- Allows for filtering on the Street name and Damage Category
- Allows you to add or remove columns from the form
- Allows you to export to JSON, XML, CSV, TXT, SQL, Ms-Excel, PDF or ShapeFile

FEMA Form (Version 2)

Show Estimated Damage

Show Verified (PDA) Damage

Column Definitions & Page Tools

Search

Parcel	Street #	Street Name	USNG 1	USNG 2	Residency	Type	Status	Extent of Damage	Insured	LO	Est. Value	Inaccessible	Flood Depth	SBA
5212-06-00-0130	1302	5TH ST	94166	32773	P	SF	own	Affected	X		\$140,767.00			
5338-01-06-0010	10	ALISON LN	97801	32873	BIZ			Major			\$1,608,195.00		24	X
6944-01-00-0805	2140	ANNABELLE LN	65019	18735	P	SF	own	Destroyed			\$213,270.00		24	X
5338-04-00-0010	630	BALLOUGH RD	97694	32968		BIZ		Major			\$287,297.00		24	X
5338-04-00-0030	700	BALLOUGH RD	97688	33017		BIZ		Major			\$517,041.00		24	X
5338-04-00-0050	712	BALLOUGH RD	97677	33048		BIZ		Major			\$420,689.00		24	X
5338-04-00-0100	740	BALLOUGH RD	97639	33126		BIZ		Major			\$929,292.00		24	X
5338-04-00-0130	750	BALLOUGH RD	97641	33158		BIZ		Major			\$350,304.00		24	X

- Spreadsheet version of the FEMA Form (Version 1)
- Allows for filtering on the Street Name, Residency, Property Type, Status, Extent of Damage and Municipality

- Allows you to add or remove columns from the form
- Allows you to export to JSON, XML, CSV, TXT, SQL, Ms-Excel, PDF or ShapeFile
- Allows you to toggle from spreadsheet view to a portrait view

FEMA Field Sheets

Filter Options: Select Remove Filter

COUNTY		USNG	AFFECTED				MINOR				MAJOR				DESTROYED				INACCESSIBLE	SECONDARY	FLOOD DEPTH	
il_volusia_1to10	Number	Street	Type	O	R	Ins	LO	Type	O	R	Ins	LO	Type	O	R	Ins	LO	Type	O	R	Ins	LO
	1302	5TH ST																				
TOTALS																						
Type Key:			SF = Single Family				MF = Multi-Family				MH = Mobile Home				Biz = Business							

COUNTY		USNG	AFFECTED				MINOR				MAJOR				DESTROYED				INACCESSIBLE	SECONDARY	FLOOD DEPTH	
il_volusia_1to10	Number	Street	Type	O	R	Ins	LO	Type	O	R	Ins	LO	Type	O	R	Ins	LO	Type	O	R	Ins	LO
	2140	ANNABELLE LN																				
TOTALS																						
Type Key:			SF = Single Family				MF = Multi-Family				MH = Mobile Home				Biz = Business							

COUNTY		USNG	AFFECTED				MINOR				MAJOR				DESTROYED				INACCESSIBLE	SECONDARY	FLOOD DEPTH	
il_volusia_1to10	Number	Street	Type	O	R	Ins	LO	Type	O	R	Ins	LO	Type	O	R	Ins	LO	Type	O	R	Ins	LO
	411	BOUCHELLE DR																				
	413	BOUCHELLE DR																				
	415	BOUCHELLE DR																				
	417	BOUCHELLE DR																				

- Replica of the FEMA form that has the situs address filled in (based on estimated damage boundary)
- Allows for a filter by Team, Municipality or FEMA Category
- Ability to print for the field work

Property Summary

Summary by Property Type

☐ Show Estimated Damage

☒ Show Verified (PDA) Damage





All Damage

Property Type	Total Count	Total Damage	Affected	Minor	Major	Destroyed
Multi Family - 10 units or more	10	\$20,020,428	4	3	3	
Vacant Commercial	2	\$44,353	1	1		
Single Family	169	\$8,611,453	92	46	30	1
Store (One Story)	20	\$2,300,430	3	11	5	1
Store/Office (with SFR)	14	\$3,862,782	3	6	2	3
Service Station	2	\$31,194	2			
Condominium	12	\$1,408,592	4	4	1	3
Multi Family - Less than 10 units	11	\$317,000	10	1		
Restaurant	10	\$997,577	2	6	1	1
Multi-Story Office	10	\$1,067,704	8		1	1
One Story Office	10	\$782,566	6	1	3	
Mortuary-Cemetery etc.	1	\$10,526	1			
State Use	2	\$3,235,501	2			
Club, Lodge, or Hall	4	\$2,270,927	3	1		
Hotel or Motel	2	\$165,254	2			
County Use	2	\$193,458	2			

- Gives a breakdown by each municipality and countywide
- Groups by property type
- Counts by level of damage
- Gives total damage count by property type
- Gives total damage amount by property type
- Allows user to export to JSON, XML, CSV, TXT, SQL, Ms-Excel, PDF or ShapeFile
- Can get totals from Estimated Damage or Verified (PDA-actual) Damage

Ownership Report

Event ID: 2 Ownership Report Gibson

Search    

Parcel	Owner	Situs	Mailing 1	Mailing 2	Mailing 3	Building Type	Property Category	Damage Category	Actual Damage
3478843	10 ALISON LANE LLC	10 ALISON LN DAYTONA BEACH 32114	2301 LUCIEN WAY 405	MAITLAND FL	32751	BIZ	biz	Major	\$965517
3395409	7 ELEVEN INC	301 S PENINSULA DR DAYTONA BEACH 32118	PO BOX 711	DALLAS TX	752210711	BIZ	biz	Affected	\$30366
3278531	ABACO PROPERTIES LLC TR	530 WHITE ST DAYTONA BEACH 32114	1890 LPGA BLVD STE 230	DAYTONA BEACH FL	32117	SF	res	Affected	\$14313
3278531	ABACO PROPERTIES LLC TR	530 WHITE ST DAYTONA BEACH 32114	1890 LPGA BLVD STE 230	DAYTONA BEACH FL	32117	SF	res	Affected	\$14313
3397631	ADJ PROPERTIES INC	718 E INTL SPEEDWAY BLVD DAYTONA BEACH 32118	720 E INTERNATL SPEEDWAY BLVD	DAYTONA BEACH FL	32118	BIZ	biz	Destroyed	\$306492
3397649	ADJ PROPERTIES INC	720 E INTL SPEEDWAY BLVD DAYTONA BEACH 32118	720 E INTERNATL SPEEDWAY BLVD	DAYTONA BEACH FL	32118	BIZ	biz	Major	\$287005
3244095	AFGHANI ALIK	856 DERBYSHIRE RD DAYTONA BEACH 32117	1434 HIGHRIIDGE AVE	DAYTONA BEACH FL	32124	SF	res	Affected	\$11873
3244095	AFGHANI ALIK	856 DERBYSHIRE RD DAYTONA BEACH 32117	1434 HIGHRIIDGE AVE	DAYTONA BEACH FL	32124	SF	res	Affected	\$11873
3278540	A HELPING HAND LLC	526 WHITE ST DAYTONA BEACH 32114	404 AUBURN DR	DAYTONA BEACH FL	32118	SF	res	Affected	\$12383
3278540	A HELPING HAND LLC	526 WHITE ST DAYTONA BEACH 32114	404 AUBURN DR	DAYTONA BEACH FL	32118	SF	res	Affected	\$12383

- Gives a detailed breakdown of damaged properties by:
 - Parcel
 - Alternate Key
 - Owner Name
 - Situs Address
 - Mailing Address
 - Mailing 1
 - Mailing 2
 - Mailing 3
 - Building Type
 - Property Category
 - Damage Category
 - Actual Damage Estimate
- Allows you to add or remove columns from the form
- Allows you to export to JSON, XML, CSV, TXT, SQL, Ms-Excel, PDF or ShapeFile
- Allows for a filter by Building Type, Property Category or Damage Category

Note: The mailing address is populated in Mailing 1, 2, 3; there is no information in Mailing City, Mailing State or Mailing Zip